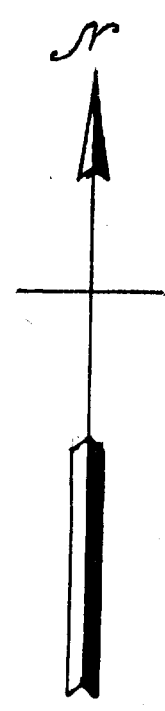


INDIANOLA PLACE.

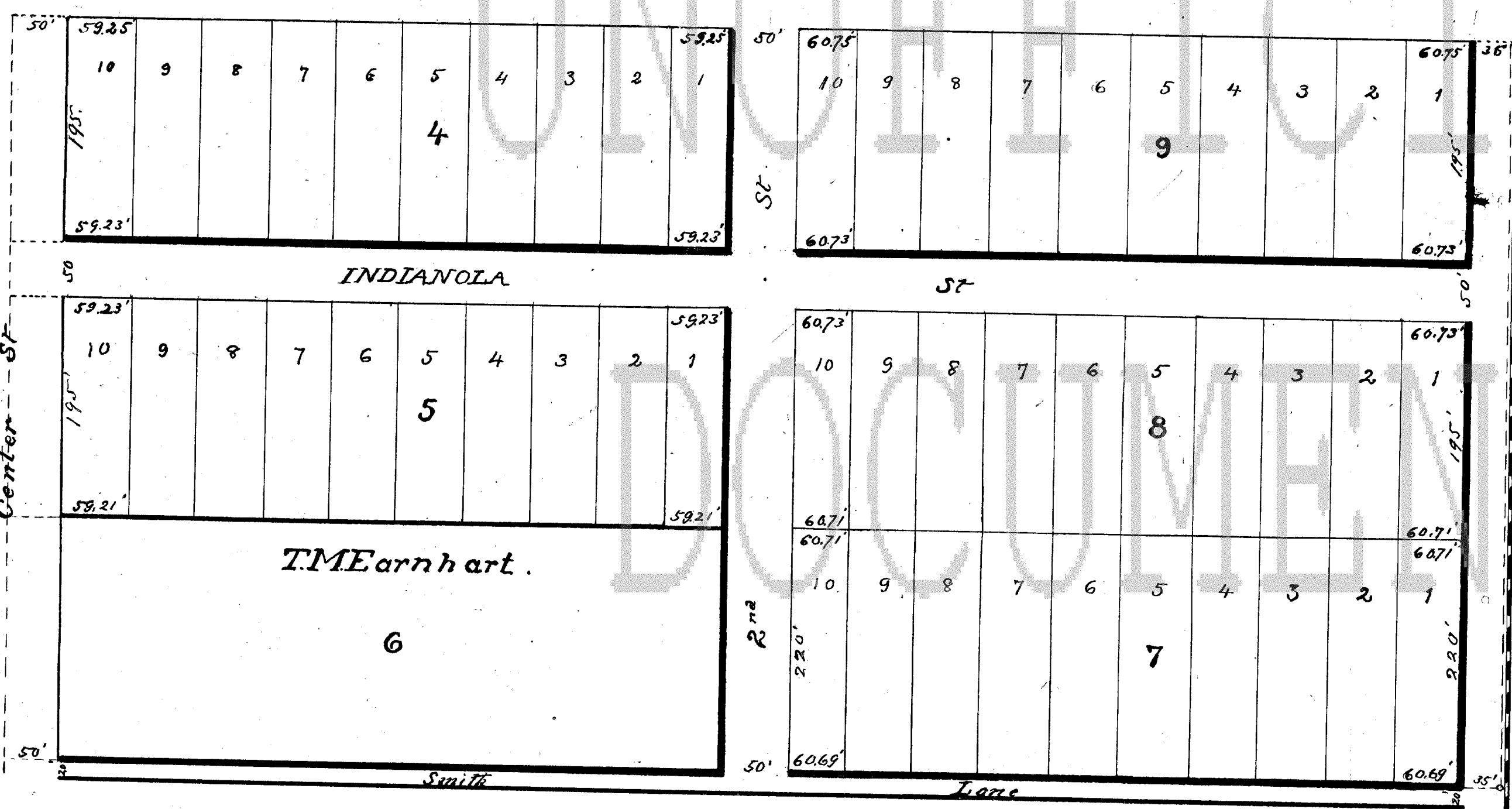
A SUBDIVISION of
Lots 4, 5, 7, 8 & 9 of EARNHART SUBDIVISION
IN THE NE 1/4 - SEC. 29 - T. 2 N., R. 3 E.

Scale 100' = 1"

PARKER BROS. SURVEYORS




UNOFFICIAL DOCUMENT



I, T.M. Earnhart do here by certify, that I am the owner in fee of Lots 4, 5, 7, 8 & 9 of Earnhart Subdivision in the N.E. 1/4 Sec. 29 T. 2N., R. 3E. G & S.R.B. & M. and have caused said premises to be surveyed and platted as shown on the accompanying plat and hereby dedicate all streets to the public. Said premises so platted shall here after be known as INDIANOLA PLACE, and that the accompanying plat is a true and correct plat of said premises and of the size thereon shown.

In Witness whereof I have hereunto set my hand and seal
T.M. Earnhart (seal)
Territory of Arizona

County of Maricopa ss
Before me E.A. Goodrich a notary public in and for the said County of Maricopa on this day personally appeared H.M. Lewis, known to me to be the party whose name is subscribed to the foregoing instrument and acknowledged to me that he executed the same for the purpose therein expressed.
Given under my hand and seal of office this 4 day of June 1909.
(seal) E.A. Goodrich
Notary public
My commission expires April 30th 1913.



5003
RECORDERS OFFICE
Phoenix, Maricopa Co., A. T.
Filed and recorded at request of
So Western Realty Co.
JUL 26 1909
at 11 20 A. M.
Book 3 of Maps.
Page 69
C. H. EDWARDS,
Recorder.
By T. L. Vaughn.

Book 3 of Maps 69